

Regional Primary Care Coalition

Regional Health Care Access

Sharon Zalewski, Executive Director

szalewski@regionalprimarycare.org

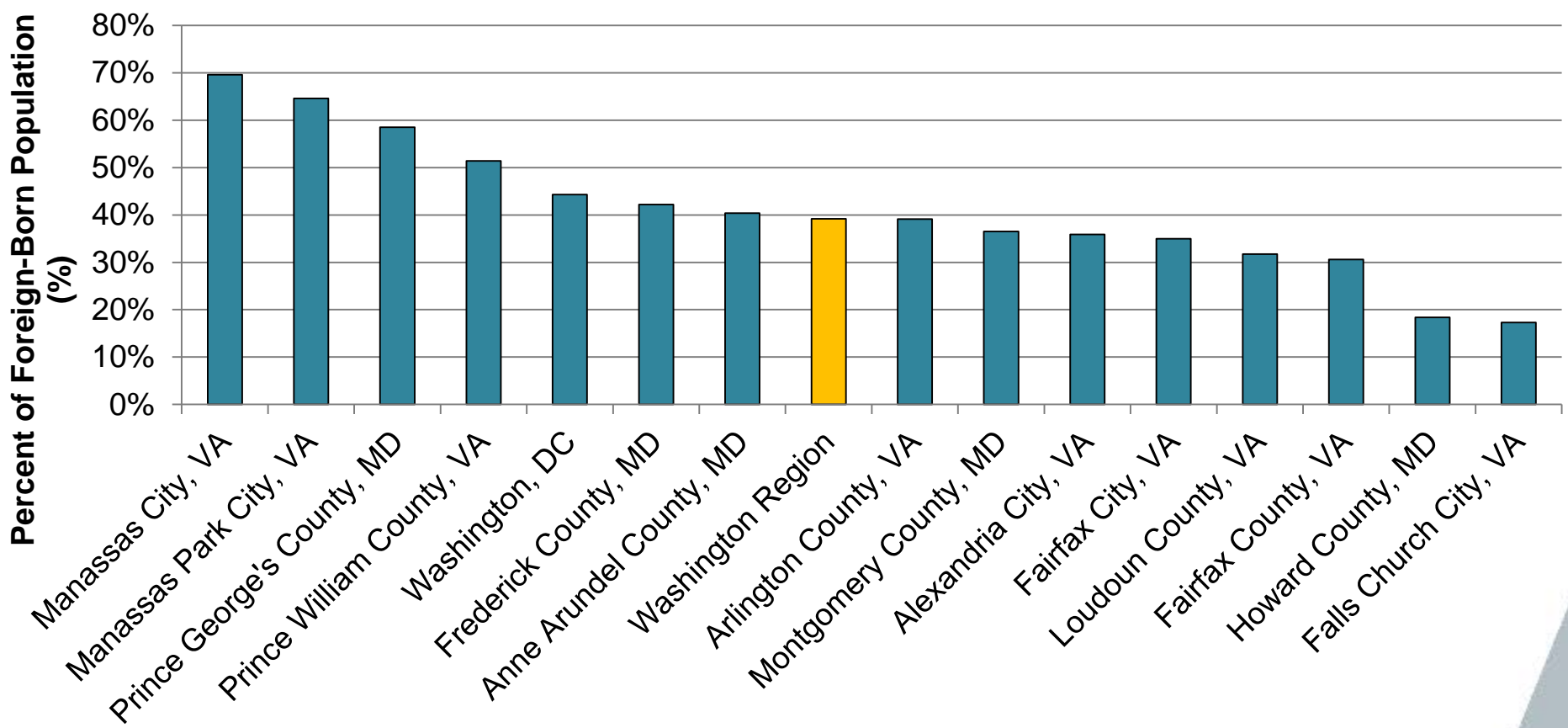
About Half of the Region's Immigrants Lived in Fairfax or Montgomery County

Foreign-Born Population and Share of Total Population in the Washington, D.C., Region, by County, 2015 (MPI analysis of data from the 2015 ACS)

	Total Population	Foreign-Born Population	Percent Foreign Born (%)
Washington Region	6,193,000	1,460,000	24%
Fairfax County, VA	1,142,000	360,000	32%
Montgomery County, MD	1,040,000	343,000	33%
Prince George's County, MD	910,000	207,000	23%
Prince William County, VA	452,000	101,000	22%
Washington, DC	672,000	95,000	14%
Loudoun County, VA	376,000	92,000	24%
Howard County, MD	313,000	63,000	20%
Arlington County, VA	229,000	55,000	24%
Anne Arundel County, MD	564,000	48,000	9%
Alexandria City, VA	154,000	44,000	29%
Frederick County, MD	245,000	26,000	11%
Manassas City, VA	42,000	12,000	28%
Fairfax City, VA	24,000	6,000	26%
Manassas Park City, VA	16,000	5,000	34%
Falls Church City, VA	14,000	3,000	19%

Immigrants Most Likely to Be from Latin American in Manassas, P. George's and P. William Counties

Latin American Share of the Foreign-Born Population in the Washington, D.C., Region, 2010-14, (%) (MPI analysis of data from the 2010-2014 ACS)



Two-Thirds of Region Unauthorized Immigrants Live in the Counties of Fairfax, Montgomery, & Prince George's

Estimated Unauthorized Immigrant Population in the Washington, D.C. Region, by County of Residence, 2009-2013

	Estimated Unauthorized Immigrant Population	Percent of Unauthorized Immigrant Population
Washington Region	363,000	100%
Fairfax County, VA*	83,000	23%
Montgomery County, MD	83,000	23%
Prince George's County, MD	69,000	19%
Prince William County, VA*	29,000	8%
Washington, DC	25,000	7%
Loudoun County, VA	18,000	5%
Arlington County, VA	15,000	4%
Alexandria City, VA	14,000	4%
Anne Arundel County, MD	12,000	3%
Howard County, MD	9,000	3%
Frederick County, MD	6,000	2%

* Fairfax County, VA includes the cities of Fairfax and Falls Church. Prince William County, VA includes the cities of Manassas and Manassas Park.

Source: MPI analysis of 2009-13 ACS data (pooled) and 2008 Survey of Income Program Participation (SIPP) data by Colin Hammar and James Bachmeier of Temple University and Jennifer Van Hook of The Pennsylvania State University Population Research Institute.

Children Fleeing Violence by Jurisdiction DC Metro Area Oct 2013-Sept 2017

(US Office of Refugee Resettlement)

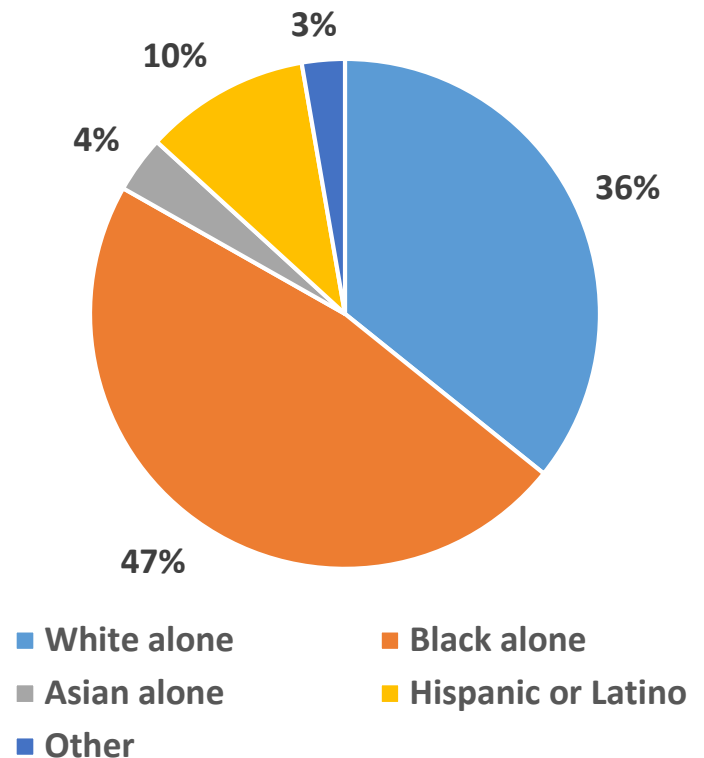
Jurisdiction	Number of CFV	Ratio: CFV/ Child pop.
1. Prince George's County, MD	4,466	2.20%
2. Fairfax County, VA	4,220	1.56%
3. Montgomery County, MD	3,505	1.46%
4. Prince William County, VA	1,651	1.34%
5. Washington, DC, DC	1,300	1.18%
6. Loudoun County, VA	836	0.80%
7. Alexandria city, VA	733	2.77%
8. Arlington County, VA	575	1.55%

Factors Affecting Health Care Access

- Affordable Care Act: Expanded Medicaid by increasing income threshold to 138% FPL and extending coverage to low-income adults.
- ACA covers U.S. born and naturalized citizens and lawfully present refugees.
- Individuals who are not lawfully present are not usually eligible for any federally subsidized health care coverage.
- DACA, Unaccompanied Youth with undetermined status are not eligible of Medicaid.
- States, counties and cities can use local funds to provide health care coverage or health services to immigrants.

District of Columbia Demographics

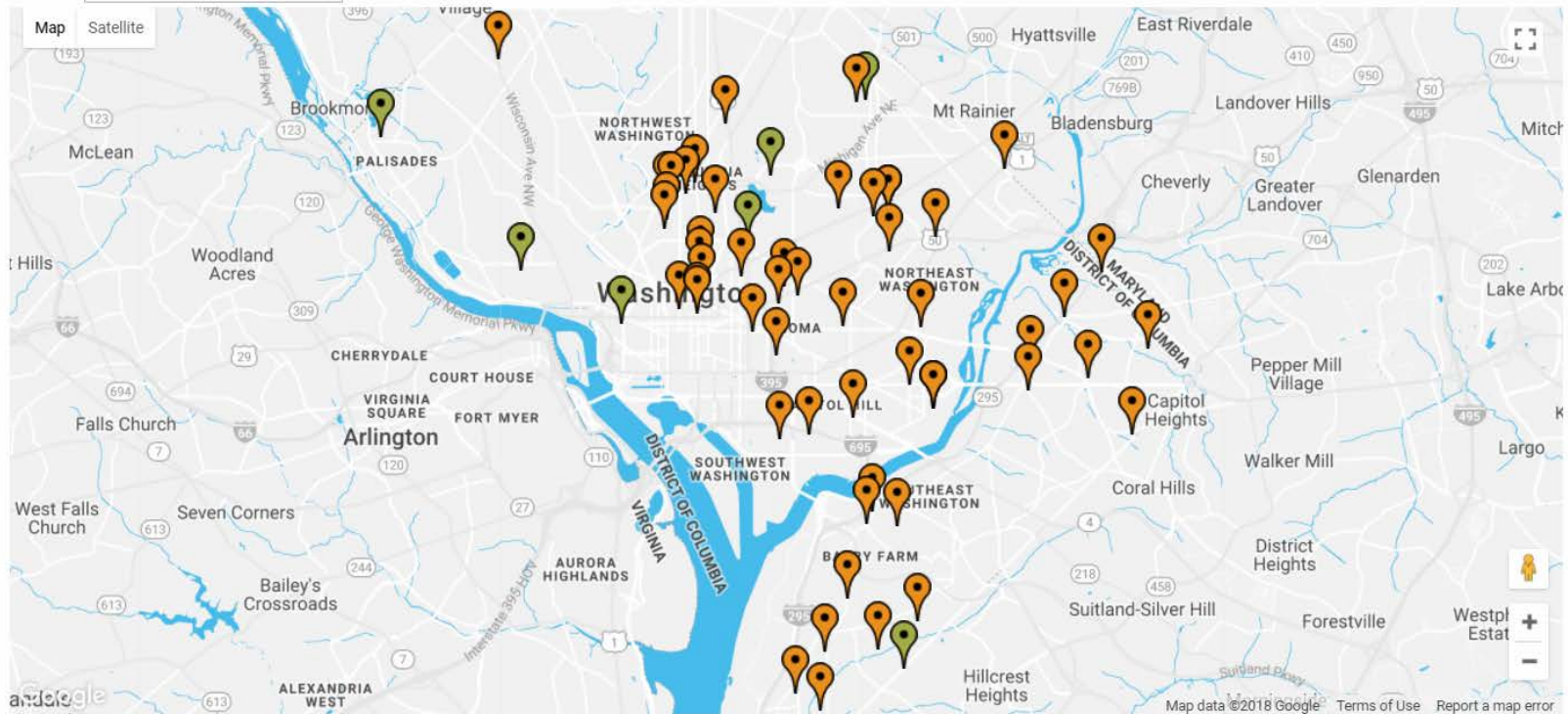
- Total population
 - 659,009
- Median Household Income
 - \$72,935
- Insurance Coverage
 - 5% uninsured
 - 95% insured



Provider Map: Washington, D.C.

DISTRICT OF COLUMBIA

Filter by All



DC Safety-Net Health Providers

- 8 Federally Qualified Health Centers
 - Public Insurance
 - Private Insurance
 - Uninsured
- 2 Free and Charitable Clinics
- 40 Facilities Distributed throughout the City

DC Health Care Alliance

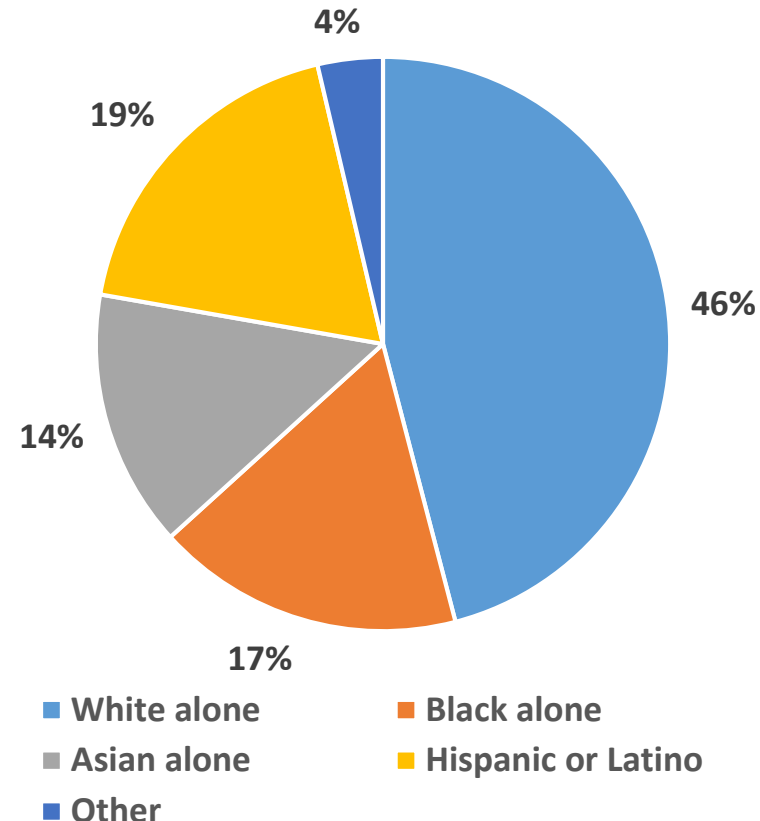
Eligibility

- 21 and older;
- District resident;
- Income at or below 200% of the federal poverty level (FPL);
- Resources (for example, a bank account) at or below \$4,000 for one person and \$6,000 for couple or families; and
- Have no health insurance, including Medicare and Medicaid.

Services: doctor visits, preventive care, prenatal care, prescription drugs, laboratory services, medical supplies, dental Services up to \$1000.

Montgomery County Demographics

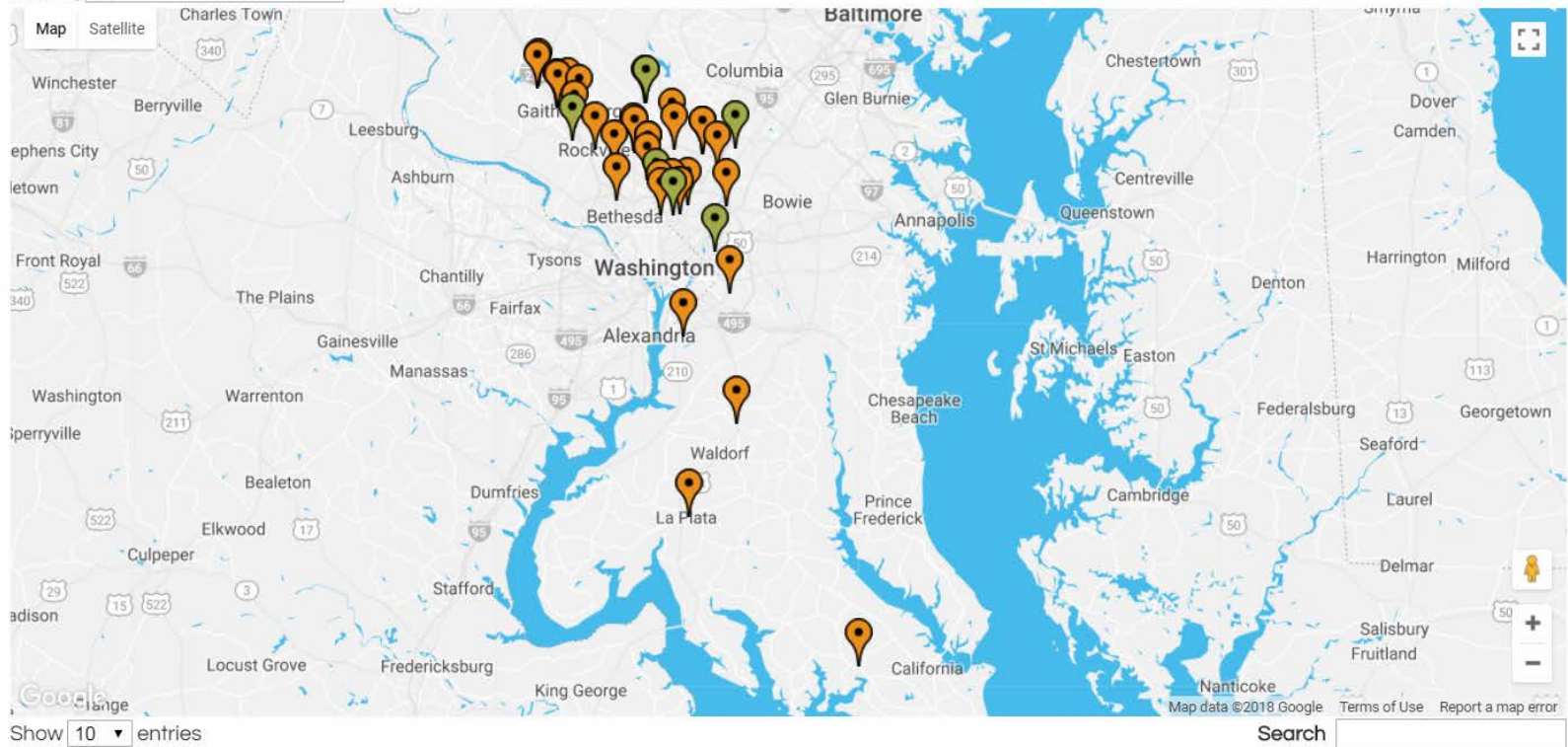
- Total population
 - 1,026,371
- Median Household Income
 - \$100,352
- Insurance Coverage
 - 9% uninsured
 - 91% insured



Provider Map: Maryland

MARYLAND

Filter by All



Montgomery County Care Health Care Safety-Net

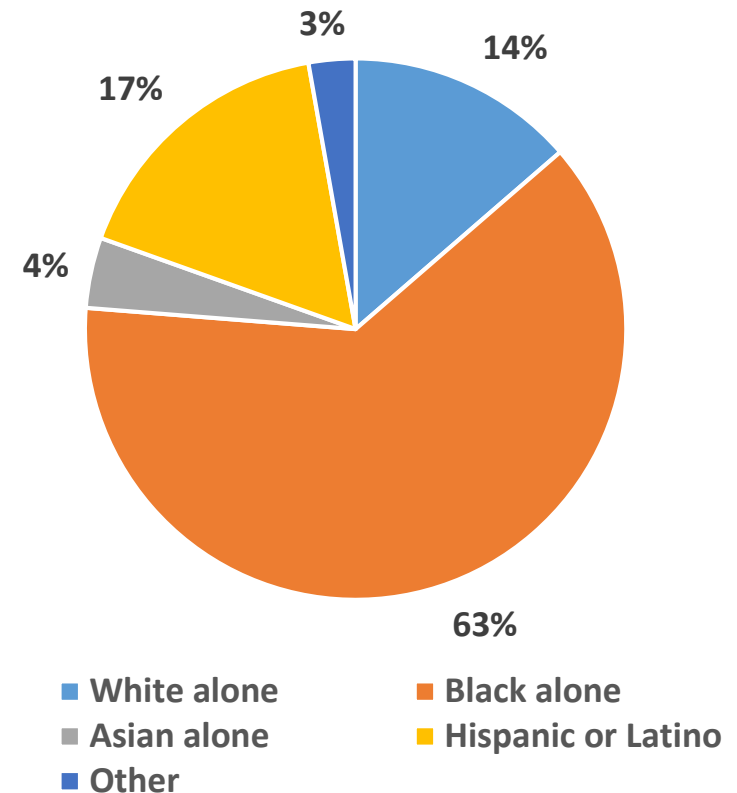
- 9 Non-Profit Community Clinics
- 2 Federally Qualified Health Centers
- 5 Non-Profit Hospitals
- Care for Kids: community clinics, school-based health centers, private practices and Kaiser Permanente

Montgomery County Health Programs

- **Montgomery Cares:** Adults 18 years and older
- **Care for Kids:** Children 18 years and younger
 - Montgomery County resident
 - Equal or less than 250% federal poverty level (FPL)
 - Ineligible for Medicaid/Medicare/CHIP
- **Maternity Partnership:** Pregnant
 - Equal to or less than 180% federal poverty level (FPL)

Prince George's County Demographics

- Total population
 - 897,693
- Median Household Income
 - \$75,925
- Insurance Coverage
 - 9% uninsured
 - 91% insured



Prince Georges County Health Care Safety-Net

- 5 Federally Qualified Health Centers
- Care for Kids: Kaiser Permanente
- 4 Non-Profit Hospitals
- New Regional Medical Center
- Local grants support some services

Northern Virginia

County/City	Population	Median Income	Uninsured	Insured
Arlington	226,092	\$108,706	9%	91%
Fairfax	1,132,887	\$114,329	10%	90%
Loudoun	362,435	\$125,672	8%	92%
Prince William	443,630	\$98,546	13%	87%
Alexandria	151,473	\$89,200	14%	86%

Northern Virginia Demographics

County/City	White	Hispanic	Black	Asian	Other
Arlington	63%	15%	8%	10%	3%
Fairfax	52%	16%	9%	18%	4%
Loudoun	59%	13%	7%	17%	5%
Prince William	46%	22%	20%	8%	5%
Alexandria	52%	17%	21%	6%	4%

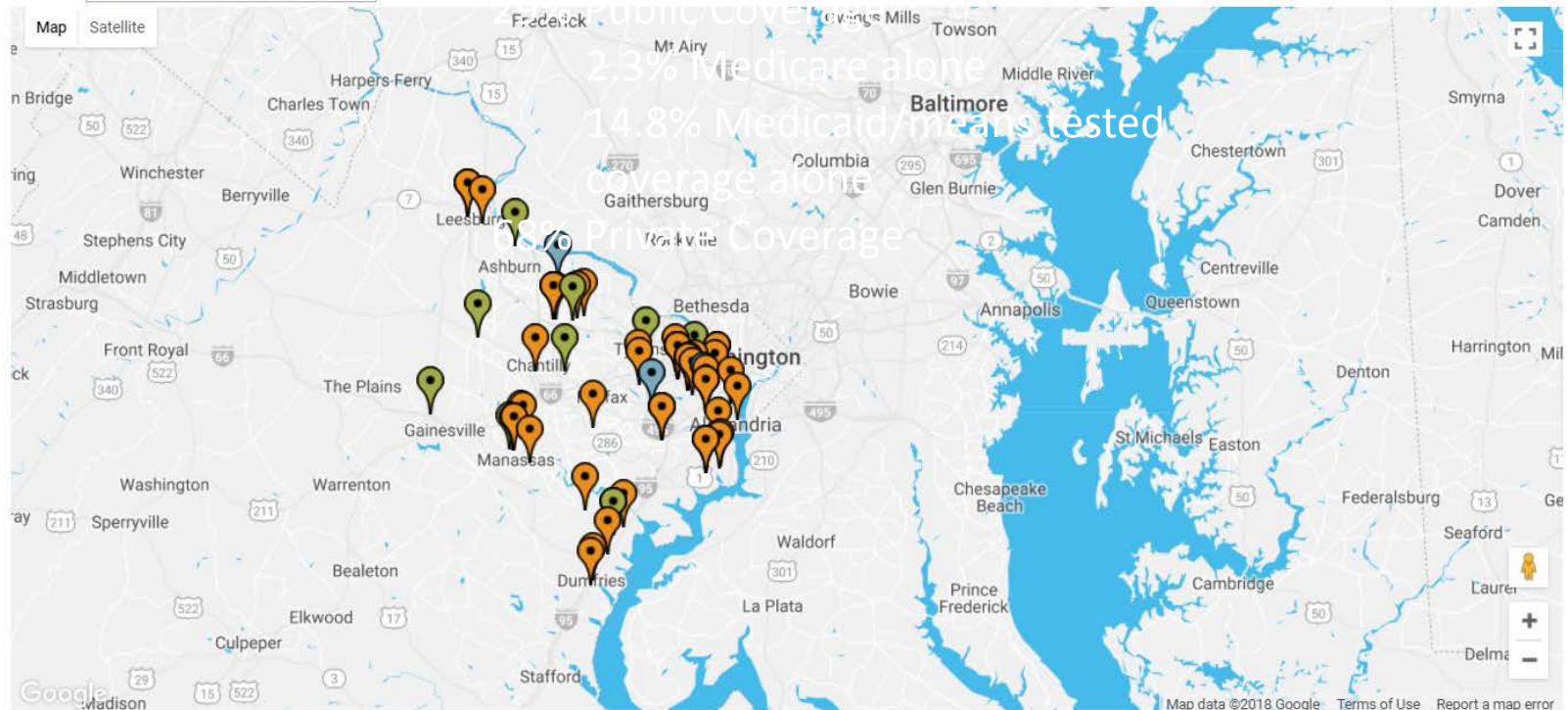
Northern Virginia Health Care Safety-Net

- 3 Federally Qualified Health Centers
- 4 Free and Charitable Clinics
- 2 Access Points (limited service clinics)
- 1 County Clinic Network
- 38 Facilities:
 - 13 Alexandria/Arlington
 - 15 Fairfax
 - 3 Loudoun
 - 7 Prince William

Provider Map: Virginia

VIRGINIA

Filter by All



Northern Virginia Health Care Programs

- Community Health Care Network is a program of Fairfax with 3 primary health care clinics
- Medical Care for Children Partnership (Fairfax)
- Neighborhood Health VA is a partnership with the Alexandria Health Department
- Medical Care for Children Partnership (Prince William)

Access to Health Care Does not Address Health Disparities

- There are significant health disparities in this region based on conditions of life, personal behaviors and genetics.
- Poverty, Education Level, Employment and Housing are significant factors contributing to health disparities in this region.
- African Americans and Immigrants experience higher rates of chronic illness, obesity and behavioral health conditions than other racial/ethnic groups.
- Immigration status continues to be both a daily stressor and barrier to accessing health care and other services.